

national highways
 3 Piccadilly Place
 Manchester
 M1 3BN

P02	First Issue	CESL	LHAN	CPEE	AMIT	KWHA
		29/03/22	29/03/22	29/03/22	20/04/22	20/04/22
Revision	Created	Checked	Reviewed	Approved	Authorised	

Scale @ A3: 1:25,000 | Project Ref No HE565627 | Stage: Stage 3
 © Crown copyright and database rights (2022). All rights reserved. OS 100030649.
 Contains public sector information licensed under the Open Government Licence

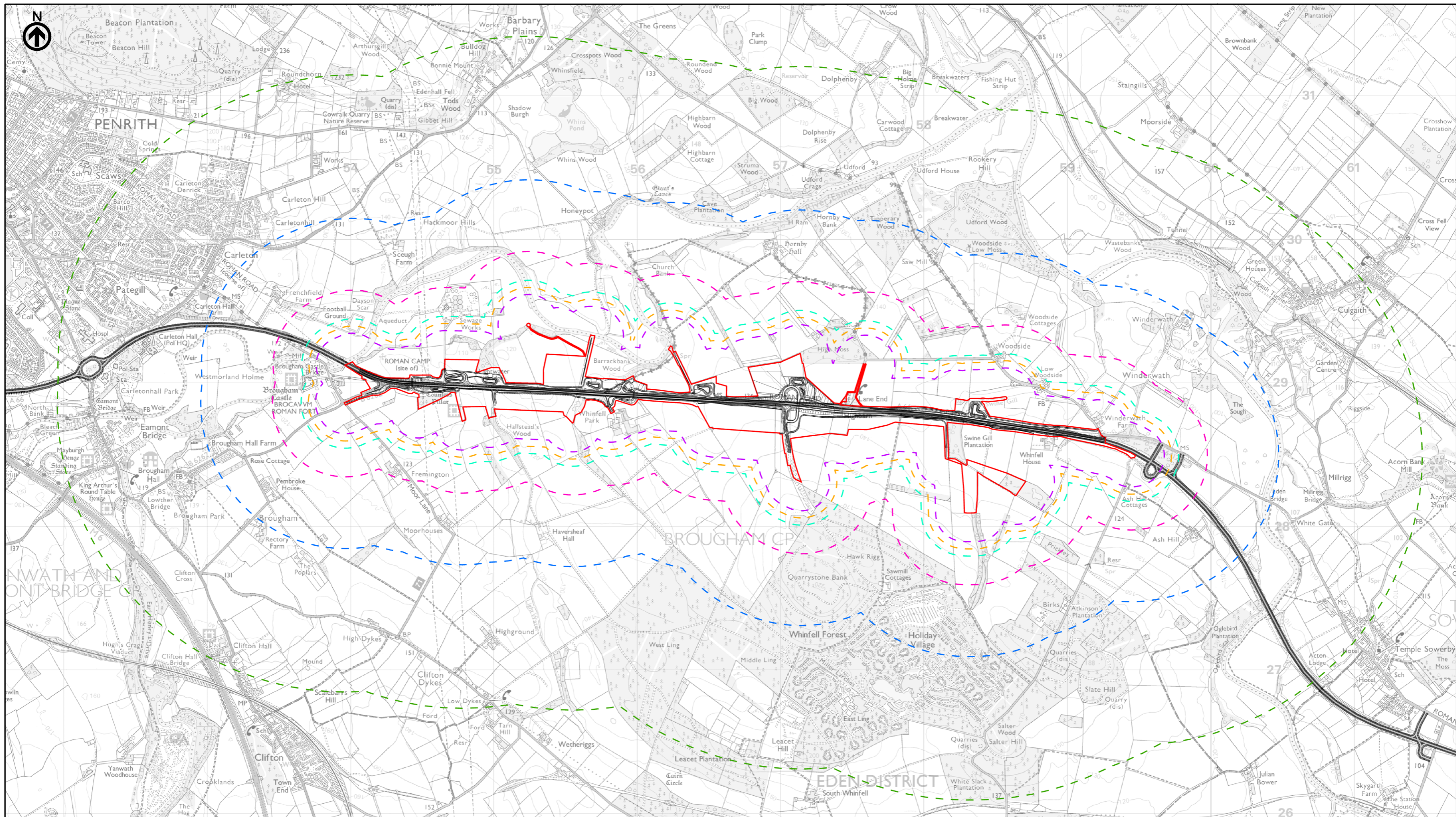
Project Name
A66 Northern Trans-Pennine Project

Map Title
Figure 15.1

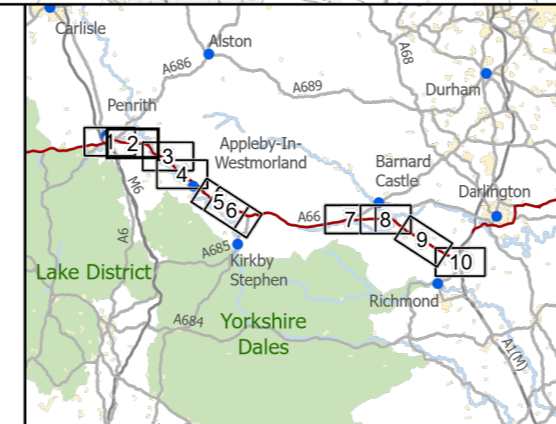
Cumulative Zones of Influence
 Scheme: 0102, M6 Junction 40 to Kemplay Bank
 Sheet 1 of 10

Map Number	Project	Originator	Volume
HE565627	-	AMY	- EGN
S00	-	MP	- LX - 013000
Location		Type	Role Number

Suitability	Suitability Description	Revision
S4	FIT FOR STAGE APPROVAL	P02



- Route Alignment
- Existing A66
- Order Limits
- Air Quality ZOI - 200m Buffer
- Geology and Soils ZOI - 250m Buffer
- Noise and vibration ZOI - 300m Buffer
- Population and Health ZOI - 500m Buffer
- Road Drainage and Water Environment ZOI - 1000m Buffer
- Landscape and Visual, Cultural Heritage, and Biodiversity ZOI - 2000m Buffer



national highways

3 Piccadilly Place
Manchester
M1 3BN

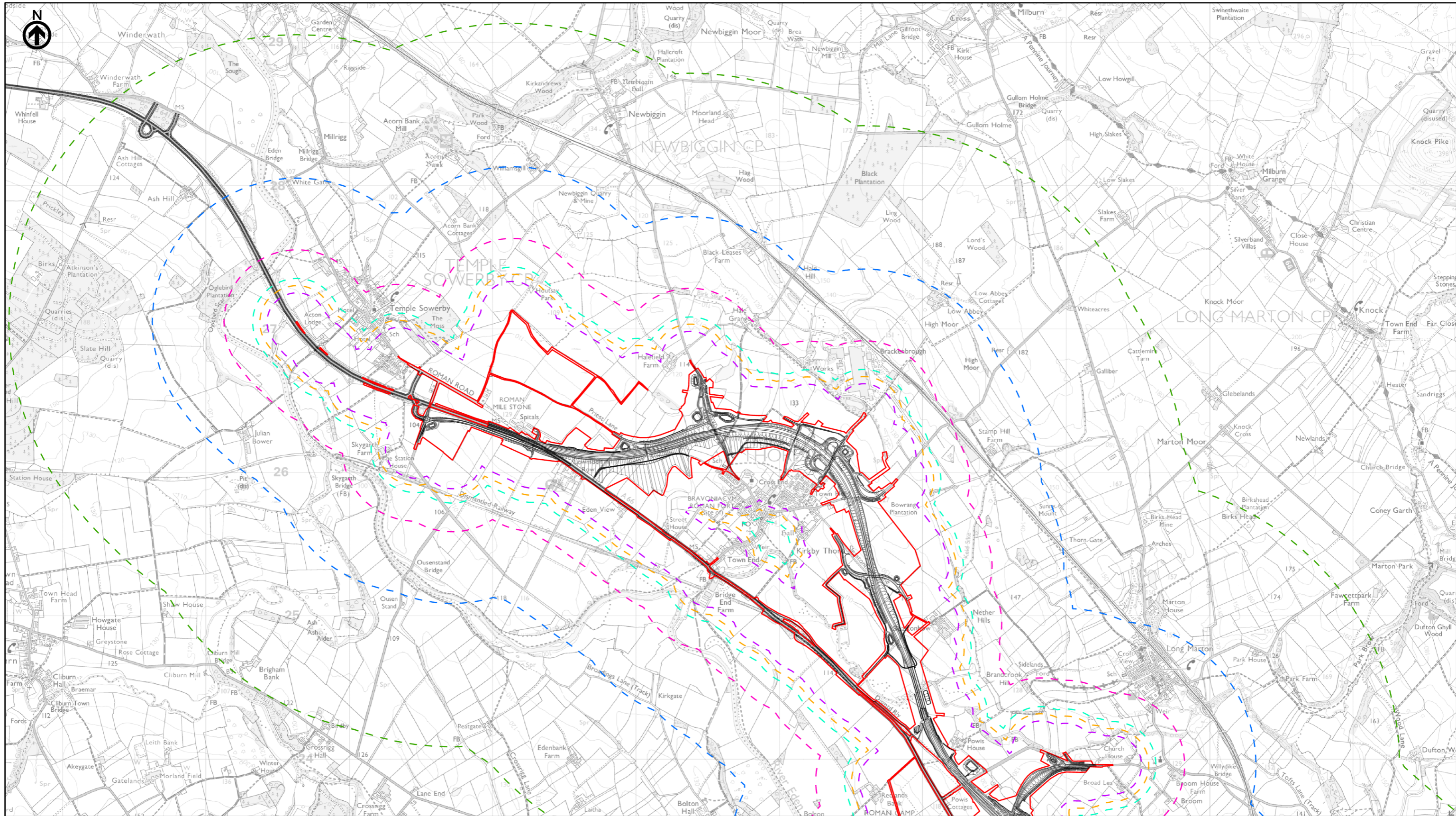
P02	First Issue	CESL	LHAN	CPEE	AMIT	KWHA
		29/03/22	29/03/22	29/03/22	20/04/22	20/04/22
Revision	Created	Checked	Reviewed	Approved	Authorised	

Kilometres

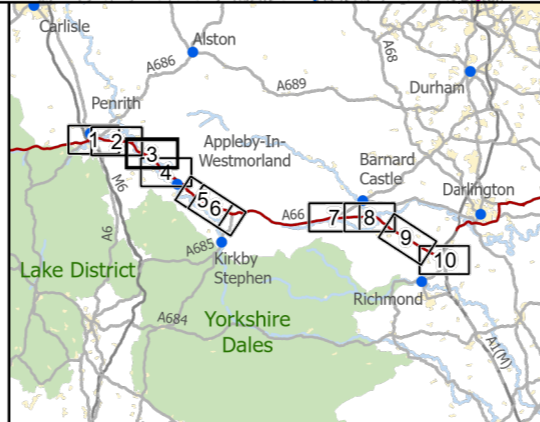
Scale @ A3: 1:25,000 | Project Ref No HE565627 | Stage: Stage 3

© Crown copyright and database rights (2022). All rights reserved. OS 100030649.
Contains public sector information licensed under the Open Government Licence

Project Name A66 Northern Trans-Pennine Project			
Map Title Figure 15.1			
Cumulative Zones of Influence			
Scheme: 03, Penrith to Temple Sowerby			
Sheet 2 of 10			
Map Number	Project	Originator	Volume
HE565627	-	AMY	EGN
Location		Type	Role
S00		-	MP - LX - 013001
Suitability	Suitability Description		Revision
S4	FIT FOR STAGE APPROVAL		P02



- Route Alignment
- Existing A66
- Order Limits
- Air Quality ZOI - 200m Buffer
- Geology and Soils ZOI - 250m Buffer
- Noise and vibration ZOI - 300m Buffer
- Population and Health ZOI - 500m Buffer
- Road Drainage and Water Environment ZOI - 1000m Buffer
- Landscape and Visual, Cultural Heritage, and Biodiversity ZOI - 2000m Buffer



national highways
 3 Piccadilly Place
 Manchester
 M1 3BN

P02	First Issue	CESL	LHAN	CPEE	AMIT	KWHA
	29/03/22	29/03/22	29/03/22	20/04/22	20/04/22	
Revision	Created	Checked	Reviewed	Approved	Authorised	

Scale @ A3: 1:25,000 | Project Ref No HE565627 | Stage: Stage 3
 © Crown copyright and database rights (2022). All rights reserved. OS 100030649.
 Contains public sector information licensed under the Open Government Licence

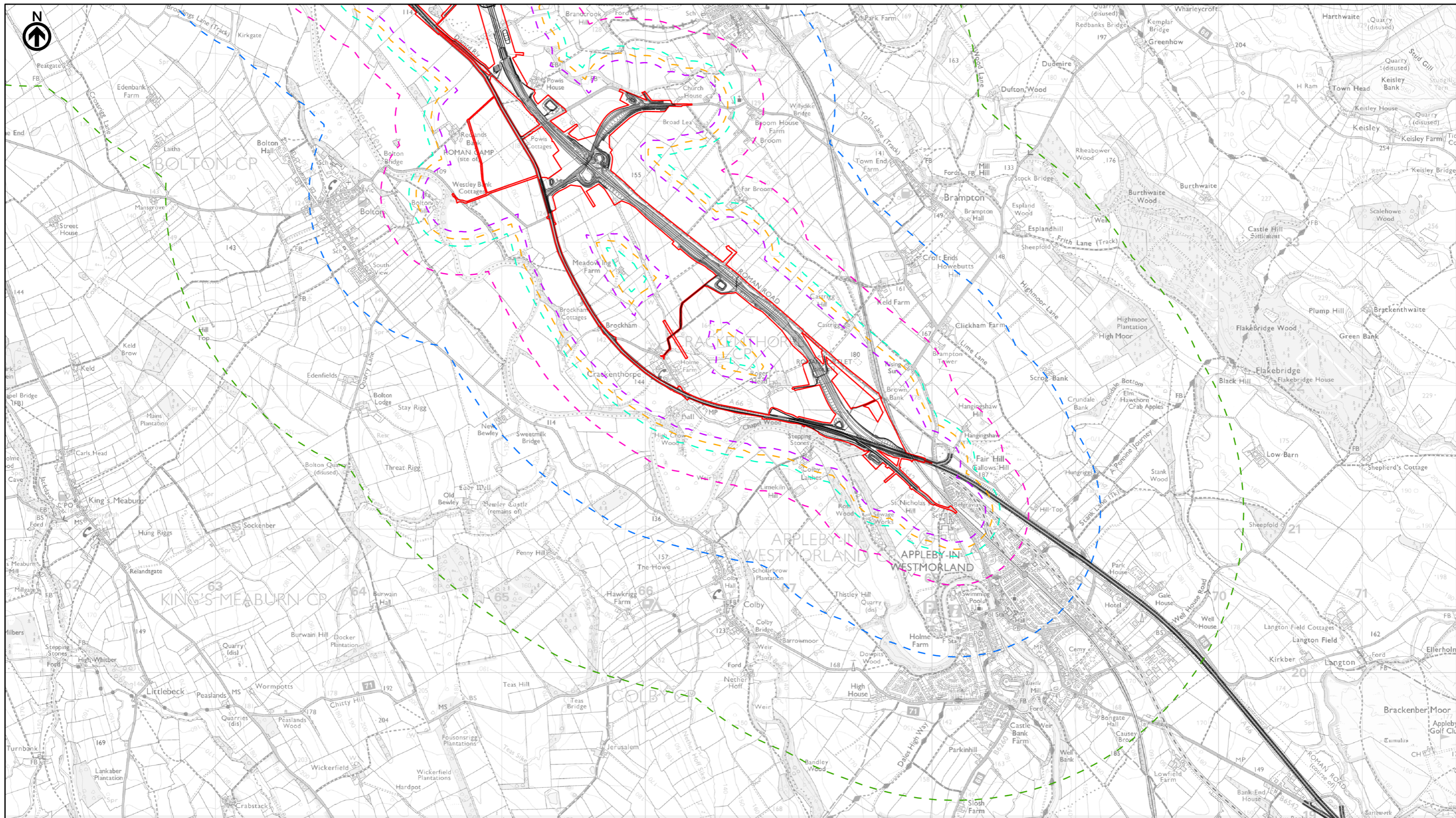
Project Name
A66 Northern Trans-Pennine Project

Map Title
Figure 15.1

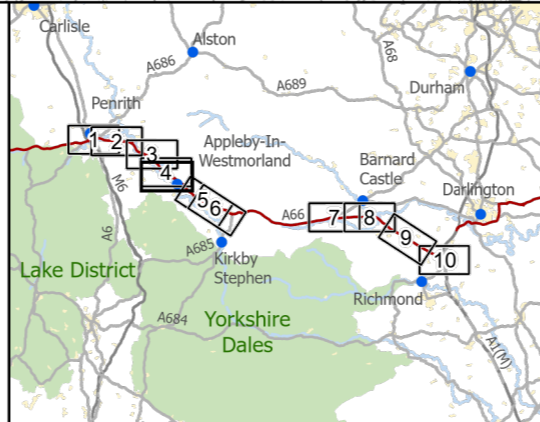
Cumulative Zones of Influence
 Scheme: 0405, Temple Sowerby to Appleby
 Sheet 3 of 10

Map Number	Project	Originator	Volume
HE565627	-	AMY	EGN
S00	-	MP	LX
Location	Type	Role	Number

Suitability	Suitability Description	Revision
S4	FIT FOR STAGE APPROVAL	P02



- Route Alignment
- Existing A66
- Order Limits
- Air Quality ZOI - 200m Buffer
- Geology and Soils ZOI - 250m Buffer
- Noise and vibration ZOI - 300m Buffer
- Population and Health ZOI - 500m Buffer
- Road Drainage and Water Environment ZOI - 1000m Buffer
- Landscape and Visual, Cultural Heritage, and Biodiversity ZOI - 2000m Buffer



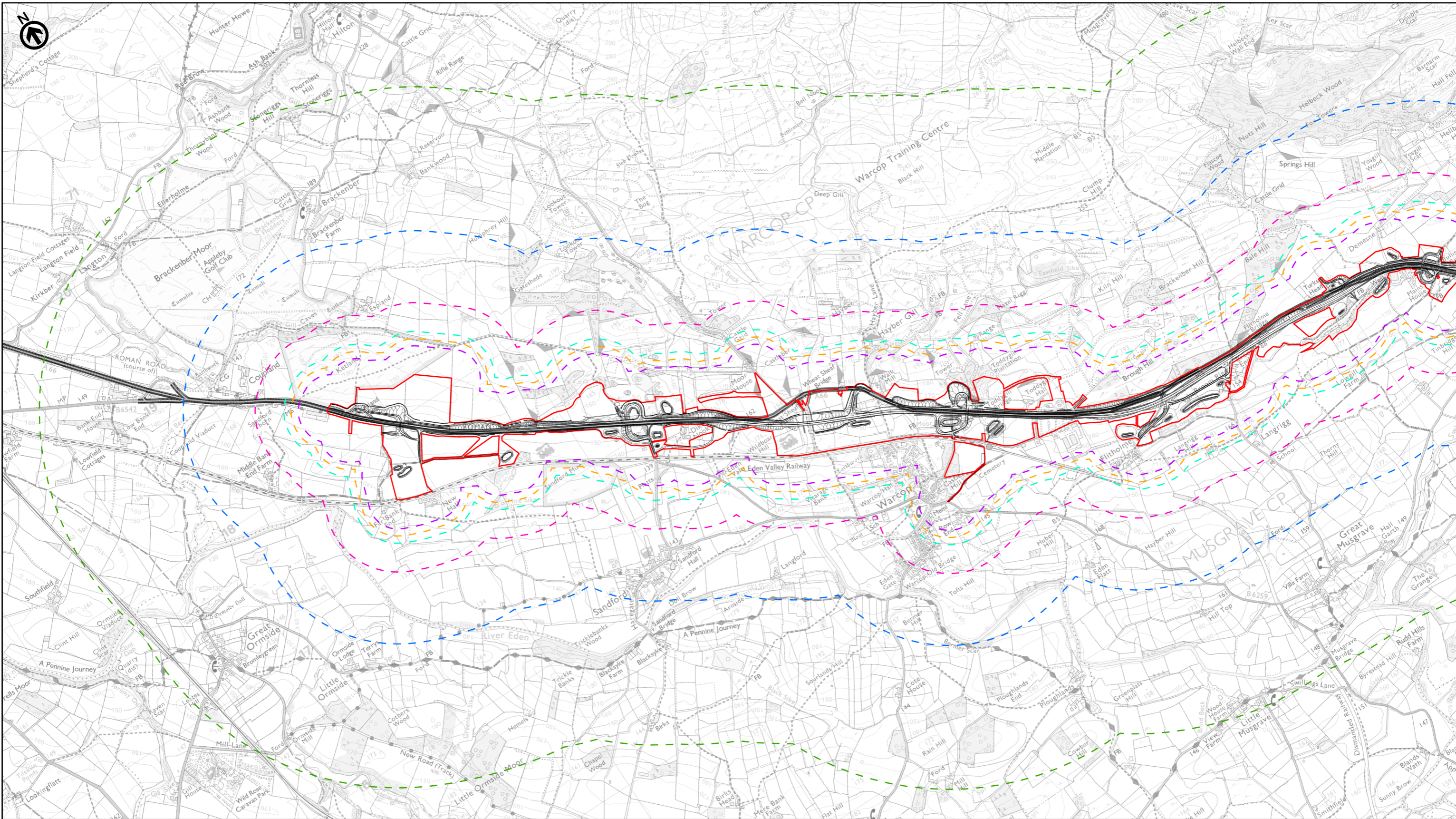
national highways 3 Piccadilly Place
Manchester M1 3BN

P02	First Issue	CESL	LHAN	CPEE	AMIT	KWHA
		29/03/22	29/03/22	29/03/22	20/04/22	20/04/22
Revision	Created	Checked	Reviewed	Approved	Authorised	

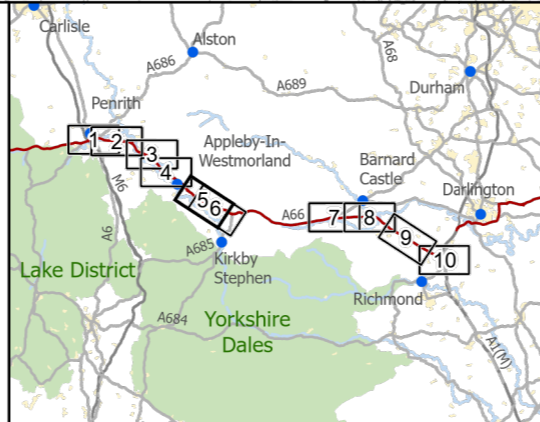
Kilometres
0 1 2

Scale @ A3: 1:25,000 | Project Ref No HE565627 | Stage: Stage 3
© Crown copyright and database rights (2022). All rights reserved. OS 100030649.
Contains public sector information licensed under the Open Government Licence

Project Name A66 Northern Trans-Pennine Project			
Map Title Figure 15.1			
Cumulative Zones of Influence			
Scheme: 0405, Temple Sowerby to Appleby			
Sheet 4 of 10			
Map Number	Project	Originator	Volume
HE565627	-	AMY	- EGN
S00		- MP - LX - 013003	
Location		Type	Role Number
Suitability S4	Suitability Description FIT FOR STAGE APPROVAL		Revision P02



- Route Alignment
- Existing A66
- ▭ Order Limits
- - - Air Quality ZOI - 200m Buffer
- - - Geology and Soils ZOI - 250m Buffer
- - - Noise and vibration ZOI - 300m Buffer
- - - Population and Health ZOI - 500m Buffer
- - - Road Drainage and Water Environment ZOI - 1000m Buffer
- - - Landscape and Visual, Cultural Heritage, and Biodiversity ZOI - 2000m Buffer



national highways

3 Piccadilly Place
Manchester
M1 3BN

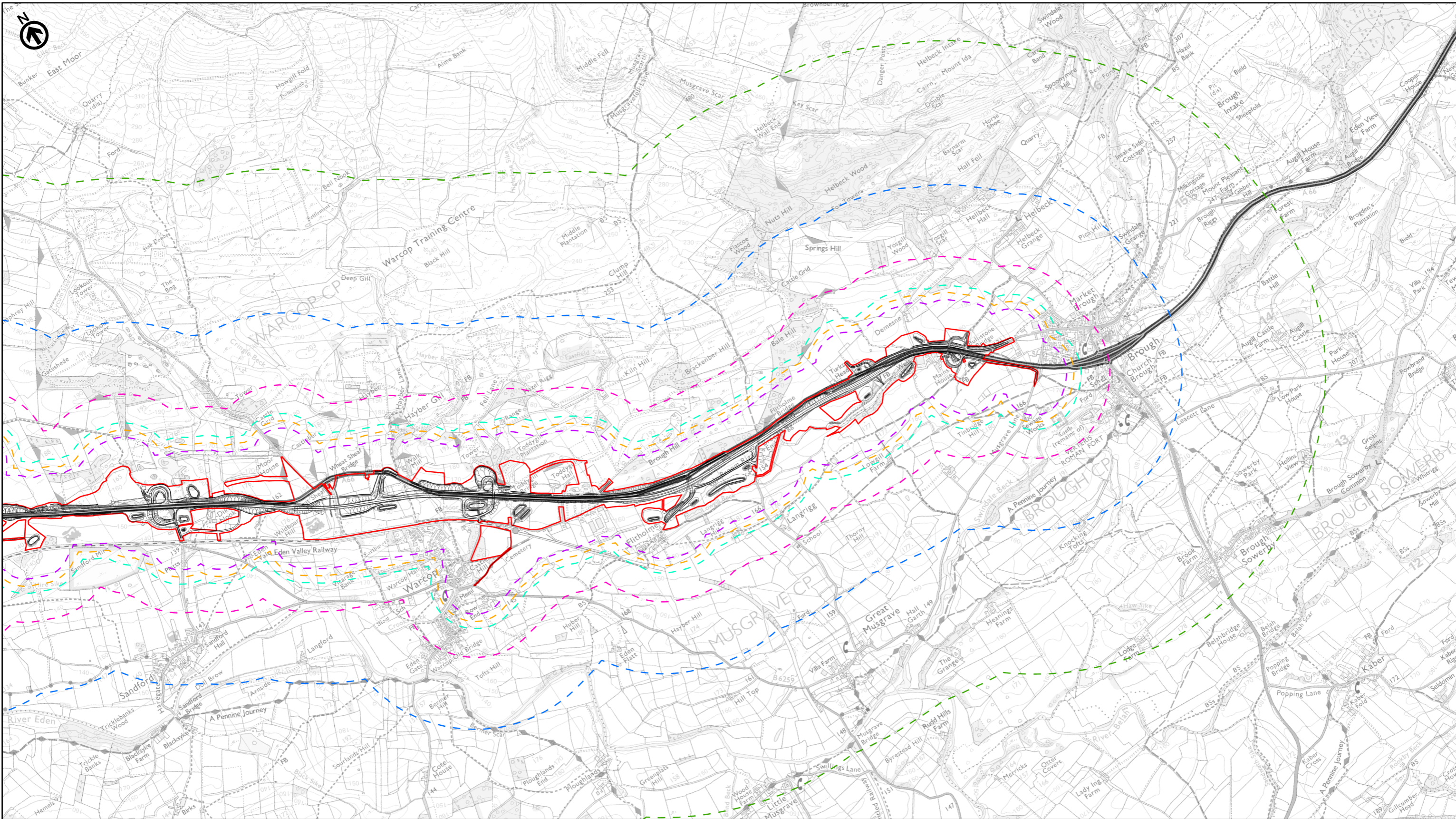
P02	First Issue	CESL	LHAN	CPEE	AMIT	KWHA
		29/03/22	29/03/22	29/03/22	20/04/22	20/04/22
Revision	Created	Checked	Reviewed	Approved	Authorised	

Kilometres

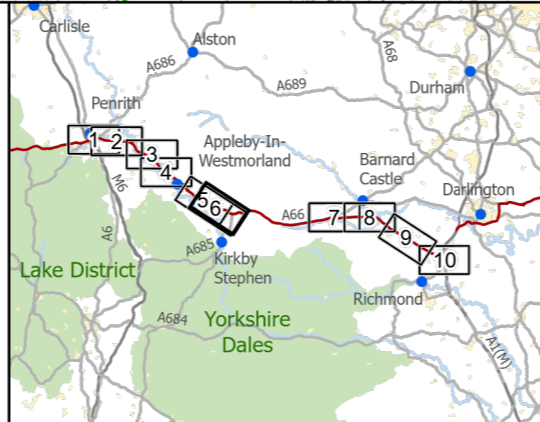
0 1 2

Scale @ A3: 1:25,000 | Project Ref No HE565627 | Stage: Stage 3
© Crown copyright and database rights (2022). All rights reserved. OS 100030649.
Contains public sector information licensed under the Open Government Licence

Project Name A66 Northern Trans-Pennine Project			
Map Title Figure 15.1			
Cumulative Zones of Influence Scheme: 06, Appley to Brough			
Sheet 5 of 10			
Map Number	Project	Originator	Volume
HE565627	-	AMY	- EGN
S00		- MP - LX -	013004
Location		Type	Role
S4		MP	Role
Suitability	Suitability Description		Revision
S4	FIT FOR STAGE APPROVAL		P02



- Route Alignment
- Existing A66
- ▭ Order Limits
- - - Air Quality ZOI - 200m Buffer
- - - Geology and Soils ZOI - 250m Buffer
- - - Noise and vibration ZOI - 300m Buffer
- - - Population and Health ZOI - 500m Buffer
- - - Road Drainage and Water Environment ZOI - 1000m Buffer
- - - Landscape and Visual, Cultural Heritage, and Biodiversity ZOI - 2000m Buffer



national highways

3 Piccadilly Place
Manchester
M1 3BN

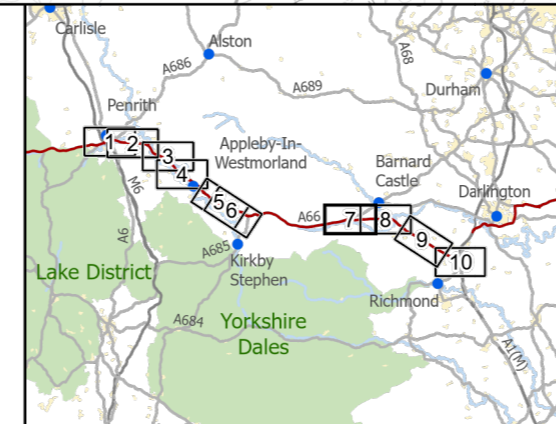
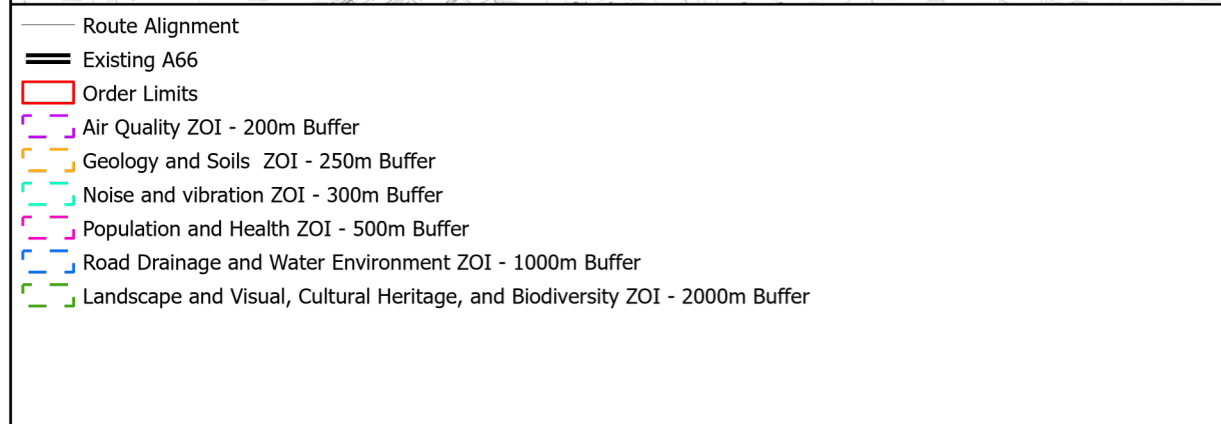
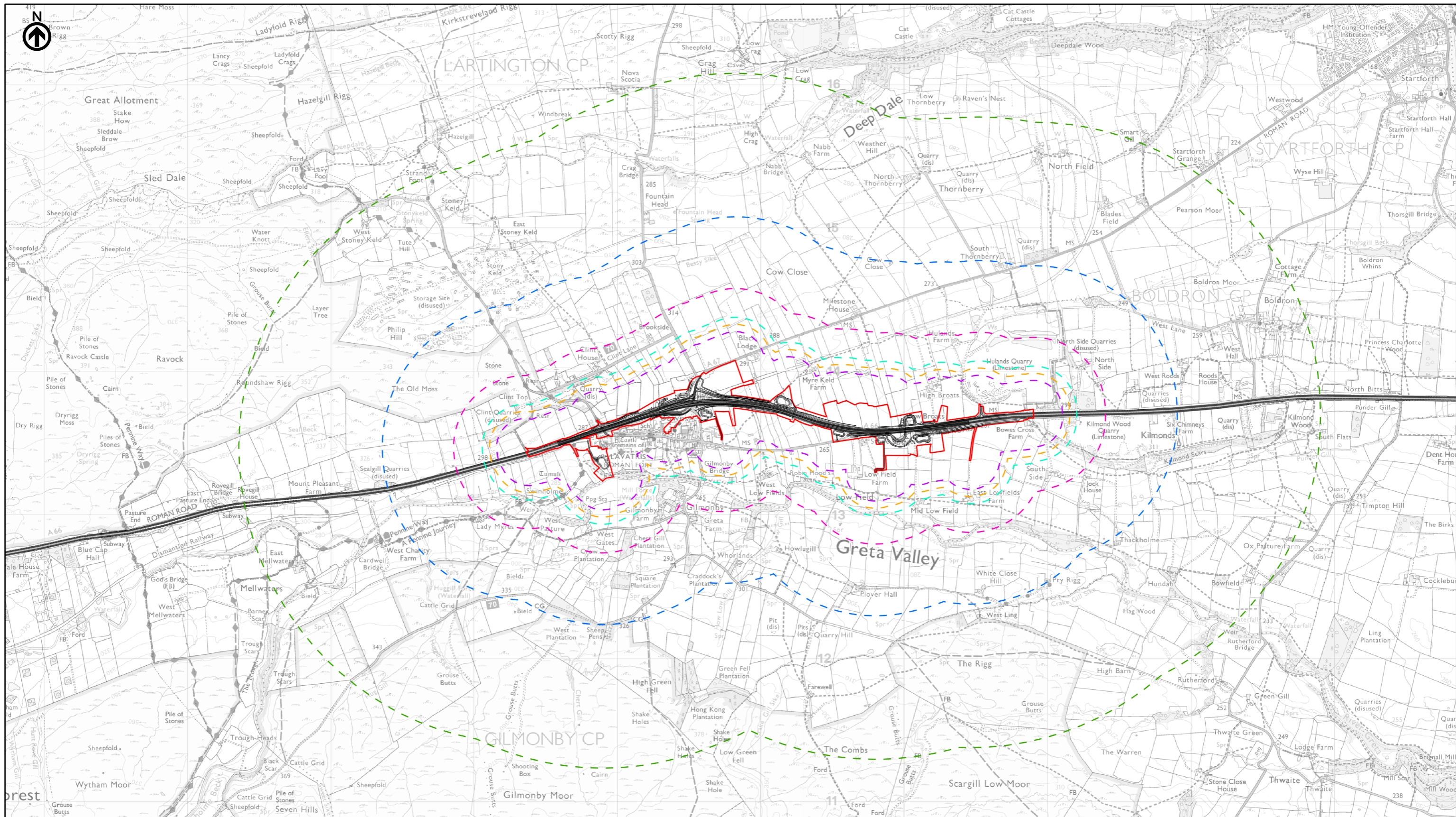
P02	First Issue	CESL	LHAN	CPEE	AMIT	KWHA
		29/03/22	29/03/22	29/03/22	20/04/22	20/04/22
Revision	Created	Checked	Reviewed	Approved	Authorised	

Kilometres

0 1 2

Scale @ A3: 1:25,000 | Project Ref No HE565627 | Stage: Stage 3
© Crown copyright and database rights (2022). All rights reserved. OS 100030649.
Contains public sector information licensed under the Open Government Licence

Project Name A66 Northern Trans-Pennine Project			
Map Title Figure 15.1			
Cumulative Zones of Influence Scheme: 06, Appleby to Brough			
Sheet 6 of 10			
Map Number Project	Originator	Volume	
HE565627	AMY	EGN	
S00 Location	MP	LX	013005
Suitability S4	Suitability Description FIT FOR STAGE APPROVAL	Type Role Number	Revision P02



3 Piccadilly Place
 Manchester
 M1 3BN

P02	First Issue	CESL	LHAN	CPEE	AMIT	KWHA
		29/03/22	29/03/22	29/03/22	20/04/22	20/04/22
Revision	Created	Checked	Reviewed	Approved	Authorised	

Scale @ A3: 1:25,000 | Project Ref No HE565627 | Stage: Stage 3
 © Crown copyright and database rights (2022). All rights reserved. OS 100030649.
 Contains public sector information licensed under the Open Government Licence

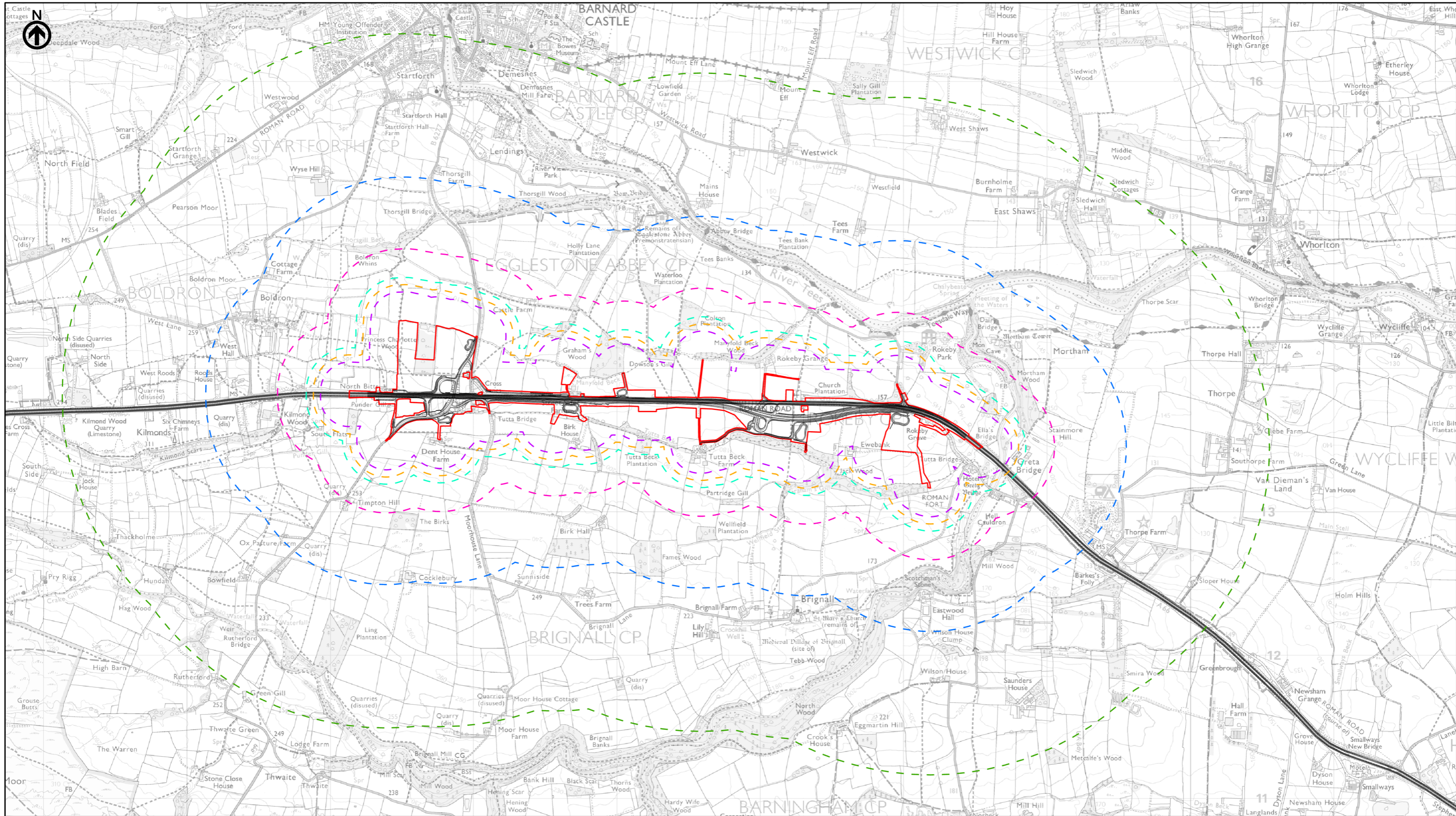
Project Name
A66 Northern Trans-Pennine Project

Map Title
Figure 15.1

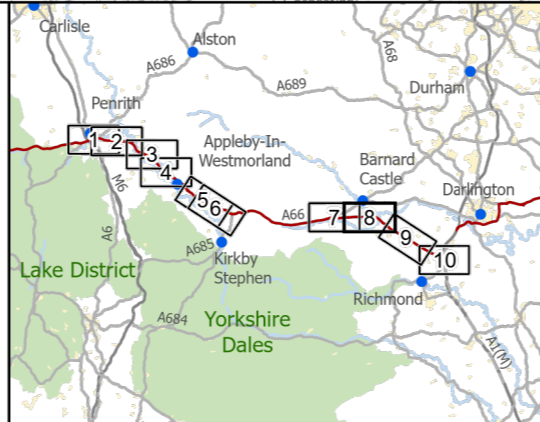
Cumulative Zones of Influence
 Scheme: 07, Bowes Bypass
 Sheet 7 of 10

Map Number	Project	Originator	Volume
HE565627	-	AMY	- EGN
S00	-	MP	- LX - 013006
Location	Type	Role	Number
S4	FIT FOR STAGE APPROVAL		P02

Suitability S4 | Suitability Description FIT FOR STAGE APPROVAL | Revision P02



- Route Alignment
- Existing A66
- Order Limits
- Air Quality ZOI - 200m Buffer
- Geology and Soils ZOI - 250m Buffer
- Noise and vibration ZOI - 300m Buffer
- Population and Health ZOI - 500m Buffer
- Road Drainage and Water Environment ZOI - 1000m Buffer
- Landscape and Visual, Cultural Heritage, and Biodiversity ZOI - 2000m Buffer



national highways
 3 Piccadilly Place
 Manchester
 M1 3BN

P02	First Issue	CESL	LHAN	CPEE	AMIT	KWHA
		29/03/22	29/03/22	29/03/22	20/04/22	20/04/22
Revision	Created	Checked	Reviewed	Approved	Authorised	

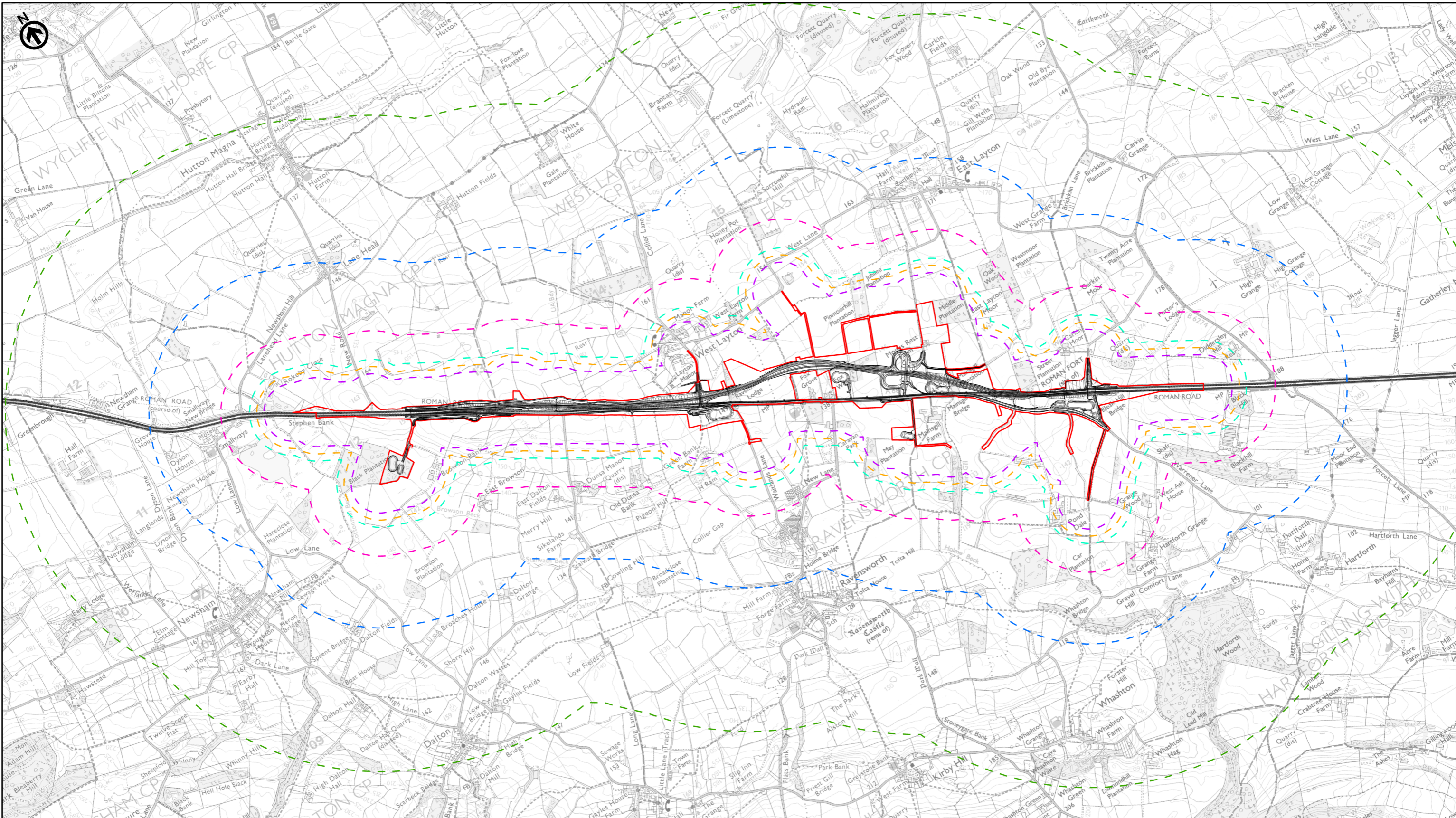
Scale @ A3: 1:25,000 | Project Ref No HE565627 | Stage: Stage 3
 © Crown copyright and database rights (2022). All rights reserved. OS 100030649.
 Contains public sector information licensed under the Open Government Licence

Project Name
A66 Northern Trans-Pennine Project

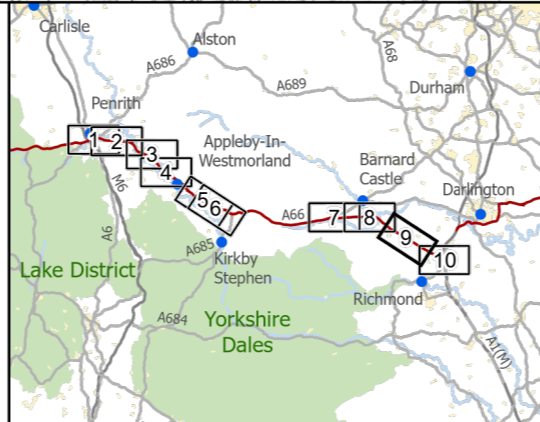
Map Title
Figure 15.1
Cumulative Zones of Influence
 Scheme: 08, Cross Lanes to Rokeby
 Sheet 8 of 10

Map Number	Project	Originator	Volume
HE565627	-	AMY	- EGN
S00	-	MP	- LX - 013007
Location		Type	Role Number

Suitability	Suitability Description	Revision
S4	FIT FOR STAGE APPROVAL	P02



- Route Alignment
- Existing A66
- Order Limits
- Air Quality ZOI - 200m Buffer
- Geology and Soils ZOI - 250m Buffer
- Noise and vibration ZOI - 300m Buffer
- Population and Health ZOI - 500m Buffer
- Road Drainage and Water Environment ZOI - 1000m Buffer
- Landscape and Visual, Cultural Heritage, and Biodiversity ZOI - 2000m Buffer



national highways

3 Piccadilly Place
Manchester
M1 3BN

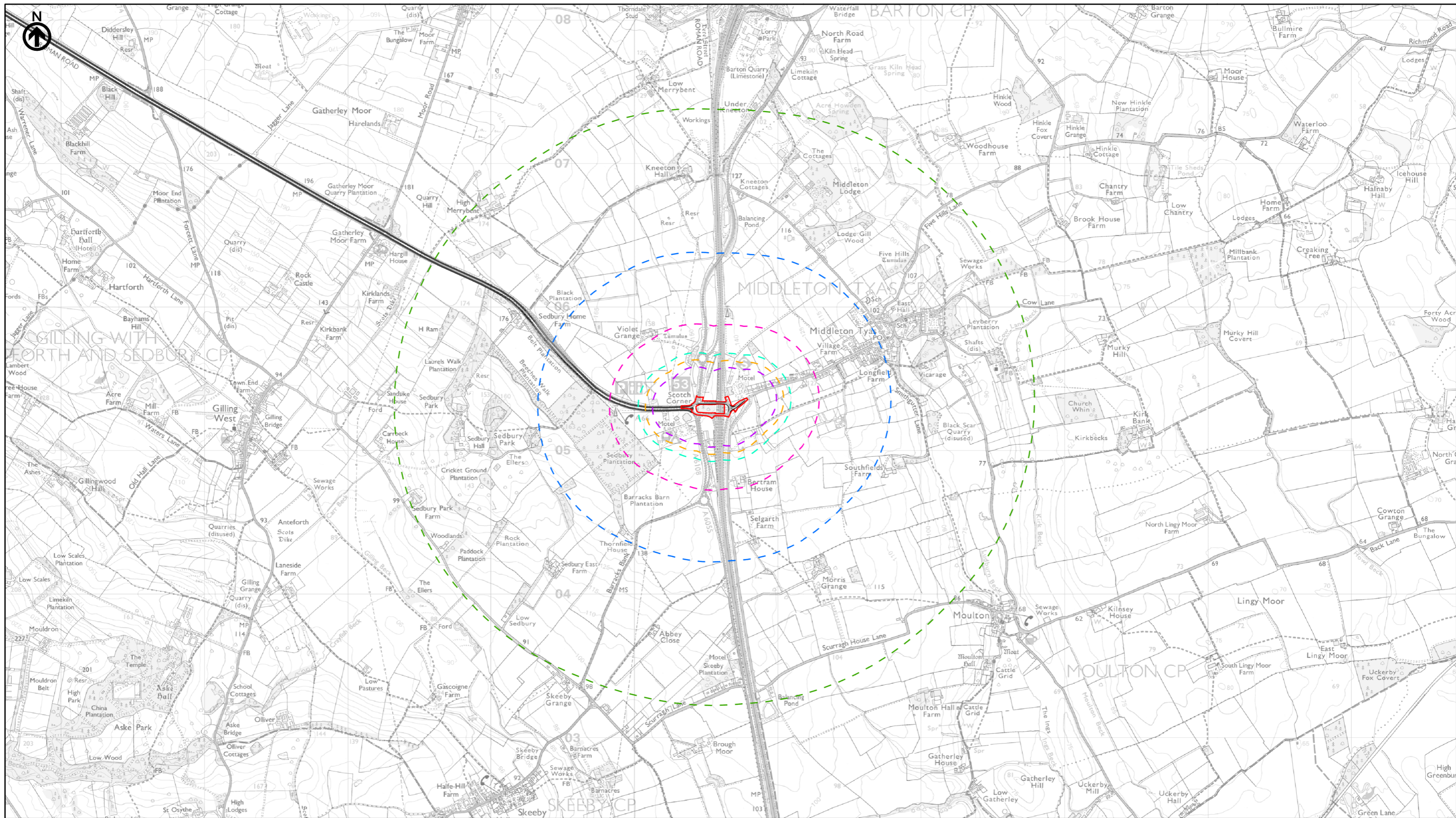
P02	First Issue	CESL	LHAN	CPEE	AMIT	KWHA
		29/03/22	29/03/22	29/03/22	20/04/22	20/04/22
Revision	Created	Checked	Reviewed	Approved	Authorised	

Kilometres

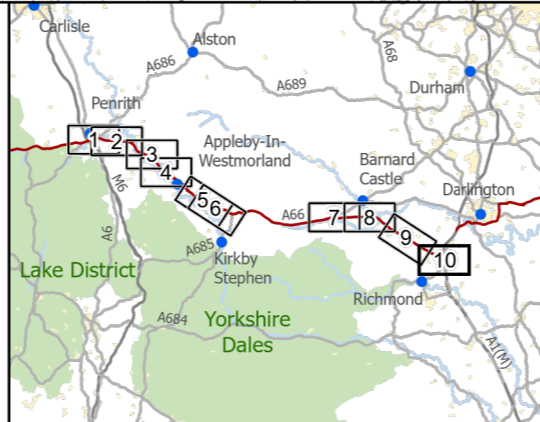
0 1 2

Scale @ A3: 1:25,000 | Project Ref No HE565627 | Stage: Stage 3
© Crown copyright and database rights (2022). All rights reserved. OS 100030649.
Contains public sector information licensed under the Open Government Licence

Project Name A66 Northern Trans-Pennine Project			
Map Title Figure 15.1			
Cumulative Zones of Influence Scheme: 09, Stephen Bank to Carkin Moor			
Sheet 9 of 10			
Map Number Project	Originator	Volume	
HE565627	AMY	EGN	
S00 Location	MP	LX	013008
Suitability S4	Suitability Description FIT FOR STAGE APPROVAL	Type Role Number	Revision P02



- Route Alignment
- Existing A66
- Order Limits
- Air Quality ZOI - 200m Buffer
- Geology and Soils ZOI - 250m Buffer
- Noise and vibration ZOI - 300m Buffer
- Population and Health ZOI - 500m Buffer
- Road Drainage and Water Environment ZOI - 1000m Buffer
- Landscape and Visual, Cultural Heritage, and Biodiversity ZOI - 2000m Buffer



national highways

3 Piccadilly Place
Manchester
M1 3BN

P02	First Issue				
	CESL	LHAN	CPEE	AMIT	KWHA
	29/03/22	29/03/22	29/03/22	20/04/22	20/04/22
Revision	Created	Checked	Reviewed	Approved	Authorised

Kilometres

0 1 2

Scale @ A3: 1:25,000 | Project Ref No HE565627 | Stage: Stage 3
© Crown copyright and database rights (2022). All rights reserved. OS 100030649.
Contains public sector information licensed under the Open Government Licence

Project Name A66 Northern Trans-Pennine Project			
Map Title Figure 15.1			
Cumulative Zones of Influence			
Scheme: 11, A1(M) Junction 53 Scotch Corner			
Sheet 10 of 10			
Map Number	Project	Originator	Volume
HE565627	-	AMY	- EGN
S00		MP - LX - 013009	
Location		Type	Role Number
Suitability	Suitability Description		Revision
S4	FIT FOR STAGE APPROVAL		P02